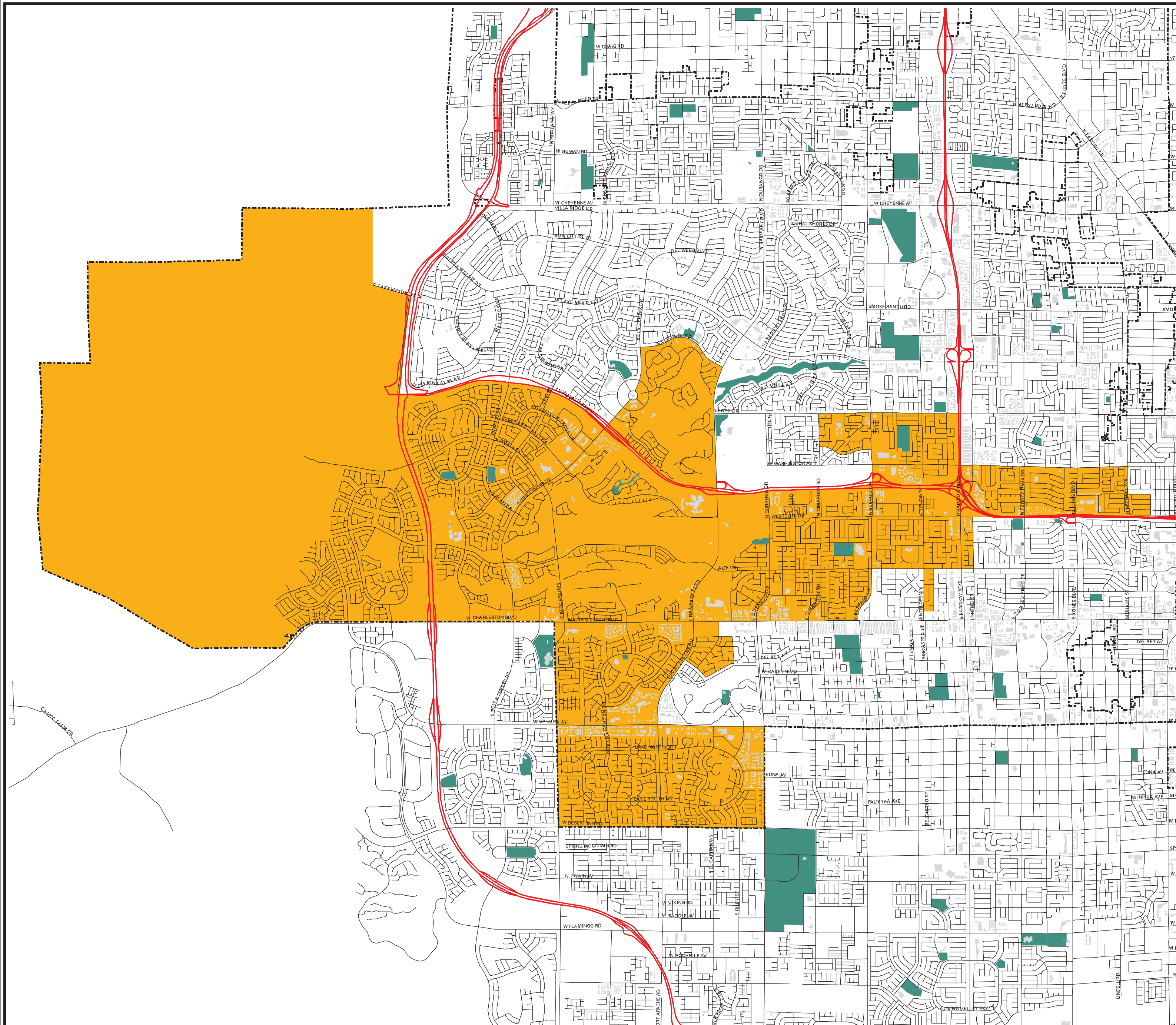

CITY OF LAS VEGAS COUNCIL WARD 2

Building Footprints

Parks

City Council Ward 2

CITY OF LAS VEGAS

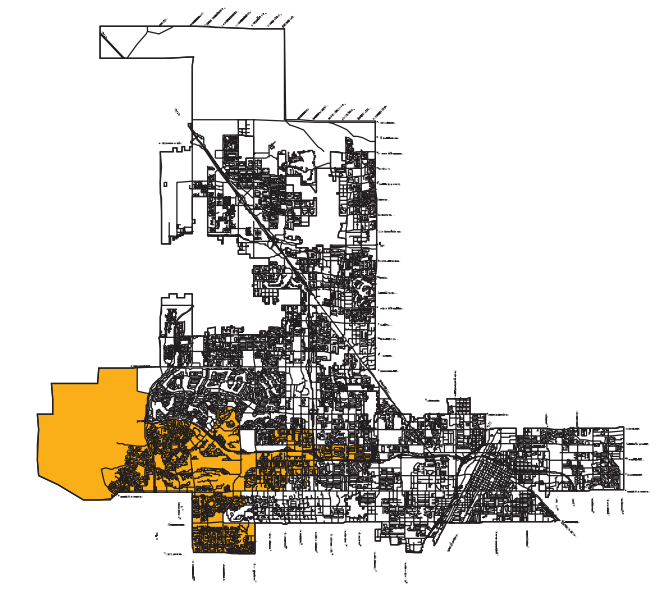

Map Prepared by the Plot Generation Program October 21, 2004.

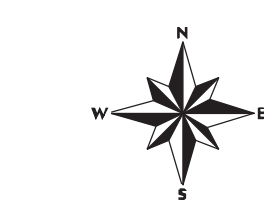

SCALE: 1" - 2300'

GIS maps are normally produced only to meet the needs of the City.

Due to continuous development activity this map is for reference only.

Geographic Information System

City of Las Vegas Department of Information Technologies